

AN ORDINANCE ¹⁸⁻¹¹⁴
ENTITLED

**AN ORDINANCE AMENDING SEC. 34-42 OF ARTICLE II, CHAPTER 34
SO AS TO UPDATE THE SPEED LIMIT OF STREETS WITHIN THE
CITY OF ALBANY; REPEALING PRIOR ORDINANCES IN CONFLICT
AND FOR OTHER PURPOSES.**

BE IT ORDAINED by the Board of Commissioners of the City of Albany, Georgia and it is hereby ordained by authority of same:

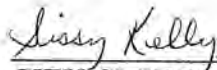
SECTION 1. Sec. 34-42 of Article II, Chapter 34, of the City Code as presently codified is hereby amended to update the speed limit of streets within the City of Albany.


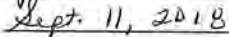
SECTION 2. The affected roadways are described in an August 29, 2018 Agenda Item prepared by the Albany Police Department attached hereto and incorporated herein by reference as fully as if set forth verbatim.

SECTION 3. All Ordinances, or parts of Ordinances, in conflict herewith are repealed.


MAYOR

ATTEST:


CITY CLERK, Asst.
Adopted: Sept. 11, 2018

Introduced By Commissioner: 
Date(s) read: 

City of Albany

Post Office Box 447
Albany, Georgia 31702-0447

Department: Police - (229) 431-2100
Item B.1.W9/11/2018



AGENDA ITEM

DATE: 8/29/2018
MEETING DATE: 9/11/2018
SUBJECT: Albany Police Department Speed Permit -2018 - pg 21
PRESENTED FOR: Decision
PRESENTER(S): Chief Michael Persley

Statement of Issue:

The Albany Police Department is seeking the City Commission's approval of the List of Roadways for the City of Albany to use speed detection devices.

History/Facts and Issues:

The Albany Police Department uses speed detection devices (radar and laser) to enforce the posted speed limits within the City of Albany. The approval of the attached list is needed to continue the use of the speed detection devices. This will allow the Albany Police Department to submit an application to the Department of Public Safety for approval. This permit must be applied for and renewed every four years. The application process requires the local governing authority to approve the list of roadways for the use of speed detection devices.

Recommended Action:

Approval needed to continue use of speed detection devices.

Fiscal Impact/Funding Source:

Requisition Number:

Attachment(s):

Albany Speed Permit (New 2018)
Draft Ordinance

The City of Albany is hereby requesting that the following roadways be approved for the use of speed detection devices:

**LIST OF ROADWAYS
For
CITY OF ALBANY**

ON-SYSTEM

ALBANY

STATE ROUTE	WITHIN THE CITY/TOWN LIMITS OF and/or SCHOOL NAME	FROM	MILE POINT	TO	MILE POINT	LENGTH IN MILES	SPEED LIMIT
SR 3 US 19	ALBANY	SB Off to SR 133 NB (Albany City limits)	7.46	2925 ft north of Worth St	8.39	0.93	55
SR 3 US 19	ALBANY	2925 ft. north of Worth St.	8.39	SR 520	9.48	1.09	65
SR 3 US 19	ALBANY	<i>This segment of roadway runs common with SR 520 from MP 9.53 to MP 14.73.</i>					
SR 3 US 19	ALBANY	<i>This segment of roadway runs common with SR 520 BUS from MP 19.99 to MP 14.30.</i>					
SR 3 US 19	ALBANY	SR 520 BUS	14.30	Lee County Line (North Albany City Limits)	14.68	0.38	45
SR62	ALBANY	52 feet east of CR 118/Oakhaven Dr. (S. Albany City Limit)	14.57	105 ft. west of Randolph St./CS 1334	16.35	1.78	50
SR62	ALBANY	105 ft. west of Randolph St./CS 1334	16.35	SR 234/Oakridge Dr	16.71	0.36	45
SR 91	ALBANY	SR62/Slappey Blvd	9.59	Lowe Rd./CS 992	10.01	0.42	45
SR 91	ALBANY	Lowe Rd./CS 992	10.01	105 ft. north of 6 th Ave./CS 798	13.35	3.34	35
SR 91 SCHOOL ZONE	ALBANY 4C Academy Monroe High School SCHOOL ZONE School Days Only	900 ft. south of Moab Rd./ CS 1002	10.31	52 ft. south of Cedar Ave.	10.78	0.47	25
SR 91 SCHOOL ZONE	ALBANY	Dorsett Ave.	10.97	140 ft. south of Cherry Ave/CS 1564	11.11	0.14	25
SR 91 SCHOOL ZONE	ALBANY	Corn Ave./CS 745	11.27	350 ft. north of Monroe St./CS 796	11.40	0.13	25
SR 91	ALBANY	105 ft. north of 6 th Ave./CS 798	13.35	SR 133/Philema Rd	14.40	1.05	40
SR 91	ALBANY	SR 133/Philema Rd	14.40	105 ft. north on CS 826/Lakeshore Dr (N. Albany City Limits)	14.70	0.30	35
SR 234	ALBANY Live Oak Elementary School SCHOOL ZONE School Days Only	162 ft. east of Wildwood Dr./CR 398	10.93	252 ft. west of Divine Dr./CS 14081	11.16	0.23	45

SR 234	ALBANY	158 ft. west of Divine Dr./CS 14081 (W. Albany City Limits)	11.17	105 ft. west of Lockett Station Rd./CR 20 & Weymouth Dr./CR 502 (Albany City Limits)	12.44	1.27	55
SR 234	ALBANY	53 ft. east of Beattie Rd./CS 139901 (Albany City Limits)	13.21	1,200 ft. west of Westover Blvd./CS 13601	14.08	0.87	50
SR 234	ALBANY	1,200 ft. west of Westover Blvd./CS 13601	14.08	SR 520 SUS/Slappey Blvd	16.95	2.87	45
SR 234 SCHOOL ZONE	ALBANY St. Teresa's School SCHOOL ZONE School Days Only	528 ft. west of Magnolia St./CS 725	15.99	Edgewood Ln/CS 588	16.16	0.17	25
SR 234	ALBANY	<i>This segment of roadway runs common with SR 520 BUS from MP 16.95 to MP 17.25.</i>					
SR 234	ALBANY	SR 520 BUS/Slappey Blvd.	16.95	105 ft. south of Cherry Ave.	17.98	1.03	35
SR 234	ALBANY	105 ft. south of Cherry Ave.	17.98	Oakridge Dr./CR 469	19.05	1.07	45
SR 234	ALBANY	Oakridge Dr./CR 469	19.05	1,267 ft. east of Mercantile Dr./CS 1492 (East Albany City Limits)	22.36	3.31	45
SR 234 SCHOOL ZONE	ALBANY 4C Academy Monroe High School SCHOOL ZONE School Days Only	528 ft. west of CS 1104/Habersham Rd	19.26	528 ft. east CS 1104/Habersham Rd	19.46	.20	25
SR 234 SCHOOL ZONE	ALBANY 4C Academy Monroe High School SCHOOL ZONE School Days Only	285 ft. west of Madison St	20.00	315 ft. east of Madison St	20.11	0.11	25
SR 234 SCHOOL ZONE	ALBANY Morningside Elementary School SCHOOL ZONE School Days Only	430 ft. west of Vick St	21.68	430 ft. East of Vick St	21.84	0.16	25
SR 300 US 19	ALBANY	<i>This segment of roadway runs common with SR 520 from MP 9.50 to MP 10.90.</i>					
SR 300	ALBANY	SR 520/Clark Ave.	10.90	211 ft. north of CS1305/McCollum Dr. (North Albany City Limits)	11.85	0.95	45
SR 520 US 82	ALBANY	Lee County Line	0.00	6,740 ft. west of Nottingham Way	0.99	0.99	45
SR 520 US 82	ALBANY	6,740 ft. west of Nottingham Way	0.60	4,790 ft. west of Nottingham Way	0.93	0.33	55
SR 520 US 82	ALBANY	4,790 ft. west of Nottingham Way	0.93	Clark Ave.	8.31	7.47	65
SR 520 US 82	ALBANY	Clark Ave.	8.31	422 ft. west of CS 1158/Yorktown Ave (East Albany City Limits)	10.28	1.97	45
SR 520 BUS	ALBANY	SR 520/Liberty Expressway	0.00	105 ft. south of 20 th Ave	0.38	0.38	45
SR 520 BUS	ALBANY	105 ft. south of 20 th Ave	0.38	340 ft. east of Radium Springs Rd	4.95	4.57	35

SR 520 BUS	ALBANY <i>Northside Elementary School</i> SCHOOL ZONE School Days Only	347 ft. south of Acker St	0.76	75 ft. south of 15 th Ave.	0.90	0.14	25
SR 520 BUS	ALBANY <i>Regional Achievement Center</i> SCHOOL ZONE School Days Only	516 ft. west of Cleveland St	2.96	628 ft. east of Cleveland St.	3.16	0.20	25
SR 520 BUS	ALBANY	340 ft. east of Radium Springs Rd	4.95	1,100 ft. east of Radium Springs Rd	5.10	0.15	45
SR 520 BUS	ALBANY	1,100 ft. east of Radium Springs Rd	5.10	200 ft. west of Cason St.	6.35	1.25	50
SR 520 BUS	ALBANY	200 ft. west of Cason St.	6.35	105 ft. east of Pinson Rd. (East Albany City Limits)	9.09	2.74	45
SR 520 BUS	ALBANY <i>Dougherty High School</i> SCHOOL ZONE School Days Only	400 ft. west of Edison Dr.	7.11	700 ft. west of Loftus Dr.	7.59	0.48	25

OFF-SYSTEM

ALBANY

ROAD NAME	WITHIN THE CITY/TOWN LIMITS OF and/or SCHOOL NAME	FROM	TO	LENGTH IN MILES	SPEED LIMIT
1 st Ave (E)	ALBANY	Swift St	Maple St	1.20	30
2 nd Ave (E)	ALBANY	Swift St	Jordan St	1.00	30
2 nd Ave (W)	ALBANY	Washington St	Slappey Blvd	1.50	30
3 rd Ave (E)	ALBANY	Swift St	Jordan St	1.00	30
3 rd Ave (W)	ALBANY	Monroe St	Slappey Blvd	1.00	30
3 rd Ave (W)	ALBANY	Slappey Blvd	Dawson Rd	.90	35
4 th Ave	ALBANY	Swift St	Jordan St	1.00	35
7 th Ave	ALBANY	Washington St	Palmyra Rd	.60	30
8 th Ave	ALBANY	Palmyra Rd	Slappey Blvd	.70	30
9 th Ave	ALBANY	Palmyra Rd	Slappey Blvd	.60	30
10 th Ave	ALBANY	Palmyra Rd	Slappey Blvd	.60	30
11 th Ave	ALBANY	Monroe St	Palmyra Rd	.40	30
11 th Ave	ALBANY	Palmyra Rd	Slappey Blvd	.50	30
11 th Ave	ALBANY	Hilltop Dr	Slappey Blvd	.90	30
12 th Ave	ALBANY	Edgewood Ln	Dawson Rd	1.00	30
14 th Ave SCHOOL ZONE	ALBANY <i>Northside Elementary SCHOOL DAYS ONLY</i>	Palmyra Rd	Slappey Blvd	.10	25
15 th Ave SCHOOL ZONE	ALBANY <i>Northside Elementary SCHOOL DAYS ONLY</i>	Palmyra Rd	Slappey Blvd	.10	25
16 th Ave	ALBANY	Pace St	Palmyra Rd	.60	30
Acker Dr	ALBANY	Edgewood Ln	Barnesdale Way	.80	30
Acorn St	ALBANY	Broad Ave	Hubert Ave	.30	30
E & W Alberson Dr	ALBANY	Old Dawson Rd	Old Dawson Rd	1.70	30
Alice Ave	ALBANY	Madison St	Martin Luther King Jr Dr	.50	30
Augusta Dr	ALBANY	St Andrews Dr	Pinehurst Dr	1.00	30
Autumn Ave	ALBANY	Phillips Dr	Lockett Station Rd	1.30	30
Avalon Ave	ALBANY	Slappey Blvd	Magnolia St	.90	30
Beattie Rd	ALBANY	Old Dawson Rd	Gillionville Rd	1.90	35
Beattie Rd SCHOOL ZONE	ALBANY <i>Deerfield Windsor Lower SCHOOL DAYS ONLY</i>	Graystone Ln	1056 ft north of Graystone Ln	.20	25
Beachview Dr	ALBANY	Cromartie Beach Dr	Cromartie Beach Dr	.70	30
Blaylock St	ALBANY	Clark Ave	Liberty Expwy	.70	40
Blaylock St	ALBANY	Liberty Expwy	Ball Park Ln	.70	30
Blaylock St SCHOOL ZONE	ALBANY <i>Jackson Heights Elementary SCHOOL DAYS ONLY</i>	1 st Ave	3 rd Ave	.20	25
Brierwood Dr	ALBANY	Johnson Rd	Mock Rd	.50	30
Brittany Rd	ALBANY	Old Dawson Rd	Shannon Rd	.50	30
Broad Ave	ALBANY	Gillionville Rd	Slappey Blvd	1.70	30
Broad Ave	ALBANY	Slappey Blvd	Davis St	.60	35
Broad Ave	ALBANY	Davis St	Dewey St	1.70	30
Broad Ave	ALBANY	Dewey St	Oglethorpe Blvd	2.30	35

ROAD NAME	WITHIN THE CITY/TOWN LIMITS OF and/or SCHOOL NAME	FROM	TO	LENGTH IN MILES	SPEED LIMIT
Broad Ave SCHOOL ZONE	ALBANY <i>Turner Elementary</i> SCHOOL DAYS ONLY	Franklin Dr	Loftus Dr	.20	25
Brookhollow Pkwy	ALBANY	Lockett Station Rd	Stoneridge Dr	1.70	30
Burlington Rd	ALBANY	Gateway Dr	Doublegate Dr	.50	30
Cambridge Rd	ALBANY	Northgate Dr	528 ft north of Shannon Rd (N Albany City Limits)	.60	30
Cannon Ave	ALBANY	Patrol Dr	Cannon Ave	.40	30
Carroll St	ALBANY	E 4 th Ave	Highland Ave	.20	30
Carroll St SCHOOL ZONE	ALBANY <i>Jackson Heights Elementary</i> SCHOOL DAYS ONLY	Society Ave	E 4 th Ave	.30	25
Cason St	ALBANY	Mitchell Ave	Broad Ave	.90	30
Centennial St	ALBANY	Slappey Blvd	Westtown Rd	.70	35
Central St	ALBANY	Clark Ave	E 4 th Ave	.90	30
Central St SCHOOL ZONE	ALBANY <i>Jackson Heights Elementary</i> SCHOOL DAYS ONLY	1 st Ave	3 rd Ave	.10	25
Cherokee Dr	ALBANY	Sylvester Hwy	Clark Ave	.30	30
Clark Ave	ALBANY	Broadway St	Blaylock St	1.00	30
Clark Ave	ALBANY	Blaylock St	Maple St	.50	35
Colquitt Ave	ALBANY	Slappey Blvd	Walnut St	.40	30
Cordele Rd	ALBANY	Clark Ave	Oglethorpe Blvd/SR 520 BUS	.50	35
Crawford Dr	ALBANY	Radium Springs Rd	Mobile Ave	1.10	30
Crescent Dr	ALBANY	Rosebrier Ave	Rosebrier Ave	1.30	30
Cromartie Beach Rd	ALBANY	Beachview Dr	Turner Ave	.90	30
Davis St	ALBANY	Highland Ave	Dorsett Ave	.80	30
Dawson Rd	ALBANY	Slappey Blvd	Westover Blvd	3.70	40
Dawson Rd SCHOOL ZONE	ALBANY	Maryland Dr	Pinecrest Dr	.40	25
Devon Dr	ALBANY	Wellington Dr	Wisteria Ct	1.70	30
Divine Dr	ALBANY	Gillionville Rd	Creekside Ct	.70	30
Don Cutler Sr Dr	ALBANY	Blaylock St	Clark Ave	1.50	30
Doncaster Dr	ALBANY	Lionel Ln	Stuart Ave	.80	30
Doublegate Dr (E and W)	ALBANY	Old Dawson Rd	Old Dawson Rd	2.90	30
Doublegate Dr (N)	ALBANY	Old Dawson Rd	Gateway Ave (N Albany City Limits)	.60	30
Dougherty Ave	ALBANY	Worth St	Dead End	.30	30
Dover Ln	ALBANY	Wellington Dr	Devon Dr	.30	30
Edison Dr	ALBANY	Broad Ave	Oglethorpe Blvd	.90	30
Ebony Ln	ALBANY	Madison St	Martin Luther King Jr Dr	.30	30
Evelyn Ave	ALBANY	Blaylock St	Maple St	.50	30
Firestone Dr	ALBANY	Gleneagles Dr	Willie Pitts Jr Rd	.50	30
Flamingo Ln	ALBANY	Partridge Dr	Pheasant Dr	.30	30
Flint Ave	ALBANY	Front St	Harding St	1.30	30
Forest Glen Dr	ALBANY	Gillionville Rd	Audubon Dr	.40	30
Friar Tuck Ln	ALBANY	Nottingham Way	Doncaster Dr	.50	30
Front St	ALBANY	Jackson St	Flint Ave	1.50	30
Gail Ave	ALBANY	Temple Ave	Forest Glen Dr	.90	30

ROAD NAME	WITHIN THE CITY/TOWN LIMITS OF and/or SCHOOL NAME	FROM	TO	LENGTH IN MILES	SPEED LIMIT
Gail Ave	ALBANY	Doncaster Dr	Downing Ct	.40	30
Gaines Ave	ALBANY	Martin Luther King Jr Dr	Newton Rd	1.00	30
Garden Hill Rd	ALBANY	Radium Springs Rd	Roxanna Rd	.50	30
Gleneagles Dr	ALBANY	Pinehurst Ln	Willie Pitts Jr Rd	.60	30
Golf Course Dr	ALBANY	Doublegate Dr	Ashford Dr	.60	30
Gordon Ave	ALBANY	Westover Blvd	Willie Pitts Jr Rd	1.00	45
Gordon Ave	ALBANY	Willie Pitts Jr Rd	Slappey Blvd	1.80	35
Gordon Ave SCHOOL ZONE	ALBANY <i>West Town Elementary</i> SCHOOL DAYS ONLY	Davidson Dr	Dellwood Dr	.50	25
Gordon Ave	ALBANY	Slappey Blvd	McKinley St	.60	30
Harding St	ALBANY	Gordon Ave	Lippitt Dr	.60	30
Harmon Ave	ALBANY	Martin Luther King Jr Dr	Sunny Ln	.60	30
Harvest Ln	ALBANY	Phillips Dr	Lockett Station Dr	.80	30
Harvey Rd	ALBANY	Johnny Williams Rd	Story Rd	.60	30
Hawthorne Dr	ALBANY	Westgate Dr	Pine Valley Rd	.50	30
Heard Ave	ALBANY	Martin Luther King Jr Dr	McArthur St	.50	30
Hemlock Dr	ALBANY	Tower Ln	Balsam Ln	.40	30
Hickory Ln	ALBANY	Madison St	Martin Luther King Jr Dr	.30	30
Highland Ave	ALBANY	Magnolia St	Poplar St	.60	30
Highland Ave	ALBANY	Slappey Blvd	Jefferson St	1.20	30
Highland Ave SCHOOL ZONE	ALBANY	Slappey Blvd	Harding St	.20	25
Hilltop Dr	ALBANY	Valley Rd	Stuart Ave	1.00	30
Hobson St	ALBANY	Clark Ave	Goodall Ave	.90	30
Holloway Ave	ALBANY	Jackson St	Slappey Blvd	1.30	30
Indian Creek Dr	ALBANY	Longbow Dr	Warrior Ct	.50	30
Industry Ave	ALBANY	Slappey Blvd	Westtown Rd	.60	30
Ingleside Dr	ALBANY	Dawson Rd	Lowell Ln	.50	30
Ingleside Dr	ALBANY	Gillionville Rd	Edgerly Ave	.60	30
Inverness Rd	ALBANY	Hobson St	Don Cutler Sr Dr	.30	30
Iveys Scenic Dr	ALBANY	Springfield Dr	Creekside Ct	.40	30
Jackson St	ALBANY	Flint Ave	7 th Ave	1.10	30
Jackson St	ALBANY	Whitney Ave	Oakridge Dr	1.40	30
Jefferies Ave	ALBANY	Jefferson St	Newton Rd	.50	30
Jefferson St	ALBANY	Gordon Ave	Martin Luther King Jr Dr	.90	30
Johnson Rd	ALBANY	Sylvester Rd	Rosebrier Ave	.60	30
Johnson Rd	ALBANY	Rosebrier Ave	Madeline Rd (S Albany City Limits)	.90	35
Johnson Rd SCHOOL ZONE	ALBANY	208ft south of Rosebrier Ave	Marianne St	.20	25
Johnny Williams Rd	ALBANY	Martin Luther King Jr Dr	528 ft west of Harvey Rd (W Albany City Limits)	.50	30
Juniper Dr	ALBANY	Oakridge Dr	Hemlock Dr	.60	30
Ken Gardens Rd	ALBANY	Palmyra Rd	Homewood Dr	.40	30
Kenilworth Dr	ALBANY	Lakeridge Dr	Hanover St	.80	30
Kingswood Dr	ALBANY	Gillionville Rd	Partridge Dr	.30	30
Kingswood Dr SCHOOL ZONE	ALBANY	528 ft north of Gillionville Rd	Partridge Dr	.20	25
Krug St	ALBANY	Turner Field Rd	Elmer Darosa Ave	.90	30
Ledo Rd	ALBANY	Palmyra Rd	Nottingham Way	.90	45
Ledo Rd	ALBANY	Nottingham Way	4752 ft West on Ledo Rd (W Albany City Limits)	.90	45

ROAD NAME	WITHIN THE CITY/TOWN LIMITS OF and/or SCHOOL NAME	FROM	TO	LENGTH IN MILES	SPEED LIMIT
Leonard Ave	ALBANY	Old Cordele Rd	School St	.50	30
Lincoln Ave	ALBANY	Slappey Blvd	Magnolia St	.90	30
Lippitt Dr	ALBANY	Newton Rd	Slappey Blvd	.60	30
Lippitt Dr SCHOOL ZONE	ALBANY	Haley St	Van Buren St	.40	25
Lockett Station Rd	ALBANY	Gillionville Rd	Oakridge Dr	2.50	45
Longbow Dr	ALBANY	Indian Creek Dr	Indian Creek Dr	.80	30
Longleaf Dr	ALBANY	Oakridge Dr	Oxford Rd	.50	30
Lullwater Rd	ALBANY	Dawson Rd	Greenwood Dr	1.10	30
Madeline Rd	ALBANY	Johnson Rd	Pinson Rd	.30	30
Madison St	ALBANY	6 th Ave	Story Rd	4.30	30
Madison St SCHOOL ZONE	ALBANY <i>Lincoln Elementary Magnet</i> SCHOOL DAYS ONLY	96 ft south of 1 st Ave	Residence Alley	.20	25
Madison St SCHOOL ZONE	ALBANY <i>Phoenix School</i> SCHOOL DAYS ONLY	100 ft south of Mercer Ave	Gordon Ave	.20	25
Magnolia St	ALBANY	Dawson Rd	Gordon Ave	1.70	30
Magnolia St SCHOOL ZONE	ALBANY <i>Merry Acres Middle School</i> SCHOOL DAYS ONLY	Lakeview Rd	Duvernoy Ln	.20	25
Magnolia St SCHOOL ZONE	ALBANY <i>St Teresa's Catholic</i> SCHOOL DAYS ONLY	Duvernoy Ln	Gillionville Rd	.30	25
Magnolia St SCHOOL ZONE	ALBANY <i>Magnolia Elementary</i> SCHOOL DAYS ONLY	Gillionville Rd	Melrose Dr	.20	25
Malone Dr	ALBANY	Owens Ave	Owens Ave	.60	30
Maple St	ALBANY	Clark Ave	Cordell Ave	.90	35
Maple St	ALBANY	Cordell Ave	Cromartie Beach Rd	.60	30
Maple St SCHOOL ZONE	ALBANY	Evelyn Ave	Owens Ave	.20	25
Martin Luther King Jr Dr	ALBANY	Gordon Ave	Hope St	2.00	30
Martin Luther King Jr Dr	ALBANY	Hope St	Story Rd (S Albany City Limits)	.60	35
Massey Dr	ALBANY	Library Ln	Thornton Dr	.50	30
Massey Dr SCHOOL ZONE	ALBANY	Thornton Dr	Satilla St	.40	25
McAdams Dr	ALBANY	Turner Ave	Water Treatment Plant	.90	30
McArthur St	ALBANY	Jefferies Ave	Heard Ave	.40	30
McCollum Dr	ALBANY	Cordele Rd	Miller Brewery	.70	45
McKinley St	ALBANY	Lippitt Dr	Highland Ave	1.00	30
McKinley St SCHOOL ZONE	ALBANY	Burke Ave	Cotton Ave	.20	25
Meadowlark Dr	ALBANY	Gillionville Rd	Kenilworth Rd	.80	30
Mercedes St	ALBANY	Crawford Dr	Moultrie Rd	.40	30
Meredyth Dr	ALBANY	Dawson Rd	Westover Blvd	.90	35
Mitchell Ave	ALBANY	Radium Springs Rd	Mobile Ave	.80	30
Mitchell Ave	ALBANY	Worth St	Dead End	.40	30

ROAD NAME	WITHIN THE CITY/TOWN LIMITS OF and/or SCHOOL NAME	FROM	TO	LENGTH IN MILES	SPEED LIMIT
Mobile Ave	ALBANY	Silica Dr	Moultrie Rd	1.00	30
Mock Rd	ALBANY	Oglethorpe Blvd	Cutts Dr (S Albany City Limits)	1.40	45
Mock Rd SCHOOL ZONE	ALBANY	1056 ft south of Rosebrier Ave	1056 ft south of Tompkins Ave	.40	25
Mock Rd	ALBANY	Oglethorpe Blvd	Clark Ave	.40	30
Mock Rd SCHOOL ZONE	ALBANY	Oglethorpe Blvd	Hubert Ave	.20	25
Monroe St	ALBANY	Jefferies Ave	15 th Ave	3.30	30
Monroe St SCHOOL ZONE	ALBANY <i>Exceptional Student Program School SCHOOL DAYS ONLY</i>	Mercer Ave	Whitney Ave	.10	25
Monroe St SCHOOL ZONE	ALBANY <i>Lincoln Elementary Magnet SCHOOL DAYS ONLY</i>	150 ft north of Residence Ave	Society Ave	.20	25
Moultrie Rd	ALBANY	Radium Springs Rd	Oakridge Dr	.90	35
Moultrie Rd SCHOOL ZONE	ALBANY <i>Morningside Elementary SCHOOL DAYS ONLY</i>	Ford St	Van Deman St	.40	25
Northgate Rd	ALBANY	Old Dawson Rd	Wicklow Rd	.40	30
Northwood Dr	ALBANY	Westgate Dr	Westgate Dr	.50	30
Nottingham Way	ALBANY	Ledo Rd	12 th Ave	1.20	30
Nottingham Way SCHOOL ZONE	ALBANY <i>Sherwood Acres Elementary SCHOOL DAYS ONLY</i>	Sharon Dr	Whitehall Ln	.20	25
Oakridge Dr	ALBANY	Newton Rd	Lockett Station Rd	4.50	45
Oakridge Dr SCHOOL ZONE	ALBANY <i>Alice Coachman Elementary SCHOOL DAYS ONLY</i>	Indica Trl	Juniper Dr	.20	25
Oglethorpe Ave	ALBANY	Slappey Blvd	Walnut St	.40	30
Oglethorpe Ave	ALBANY	Ingleside Dr	Lennox St	.80	30
Old Dawson Rd	ALBANY	Dawson Rd	Pointe North Blvd	.40	40
Old Dawson Rd	ALBANY	Pointe North Blvd	528 ft W of Doublegate Dr (W Albany City Limits)	2.30	45
Old Dawson Rd	ALBANY	Westover Blvd	1,207 ft W of Pointe North Blvd	.30	30
Owens Ave	ALBANY	Maple St	Turner Filed Rd	.70	30
Palmyra Rd	ALBANY	4 th Ave	8 th Ave	.40	30
Palmyra Rd	ALBANY	8 th Ave	Ken Gardens Rd	1.40	35
Palmyra Rd SCHOOL ZONE	ALBANY	13 th Ave	15 th Ave	.20	25
Palmyra Rd	ALBANY	Ken Gardens Rd	Ledo Rd	.80	45
Partridge Dr	ALBANY	Westwood Dr	Westgate Dr	1.30	30
Partridge Dr SCHOOL ZONE	ALBANY <i>Westover High SCHOOL DAYS ONLY</i>	Westover Blvd	Flamingo Ln	.30	25
Patrol Dr	ALBANY	Radium Springs Rd	Cannon Ave	.60	30
Pearce Ave	ALBANY	Mock Rd	Thornton Dr	.80	30

ROAD NAME	WITHIN THE CITY/TOWN LIMITS OF and/or SCHOOL NAME	FROM	TO	LENGTH IN MILES	SPEED LIMIT
Pearce Ave SCHOOL ZONE	ALBANY <i>Dougherty High</i> SCHOOL DAYS ONLY	1056 ft east of Tompkins Ave	528 ft east of Satilla St	.40	25
Pheasant Dr	ALBANY	Summit Dr	Hoover St	.70	30
Pheasant Dr SCHOOL ZONE	ALBANY	Whippoorwill Rd	Lullwater Alley	.20	25
Phillips Dr	ALBANY	Westover Blvd	Harvest Ln	1.00	30
Pine Ave	ALBANY	Slappey Blvd	Front St	1.60	30
Pineknoll Ln	ALBANY	Magnolia St	Edgewater Dr	.70	30
Pinson Rd	ALBANY	Sylvester Hwy	Johnson Rd	1.10	30
Plantation Dr	ALBANY	Beattie Rd	Oakmont Ct	.70	30
Pointe North Blvd	ALBANY	Old Dawson Rd	Dawson Rd	.30	35
Poplar St	ALBANY	Oglethorpe Ave	Colquitt Ave	.70	30
Radium Springs Rd	ALBANY	Oglethorpe Blvd	Mitchell Ave	.90	40
Radium Springs Rd	ALBANY	Mitchell Ave	528 ft south of Garden Hill Dr (S Albany City Limits)	2.00	45
Randolph St	ALBANY	Newton Rd	Habersham Rd	.20	30
Residence Ave (E)	ALBANY	Swift St	Maple St	1.20	30
Residence Ave (W)	ALBANY	Washington St	Cleveland St	1.40	30
Riverview Cir (N and S)	ALBANY	Turner Ave	Turner Ave	.80	30
Robinhood Rd	ALBANY	Dawson Rd	Greenwood Dr	.90	30
Roosevelt Ave (E)	ALBANY	Swift St	Maple St	1.20	30
Roosevelt Ave (W)	ALBANY	Washington St	Pine Ave	1.40	30
Rosebrier Ave	ALBANY	Oglethorpe Blvd	Pinson Rd	1.50	30
Sands Dr	ALBANY	Oglethorpe Blvd	Radium Springs Rd	.90	35
Schley Ave	ALBANY	Palmyra Rd	Ledo Rd	1.30	30
School St	ALBANY	Clark Ave	Broad Ave	.30	30
School St SCHOOL ZONE	ALBANY <i>Turner Elementary</i> SCHOOL DAYS ONLY	528 ft south of Clark Ave	Broad Ave	.30	25
Shadowlawn Dr	ALBANY	Gordon Ave	Westtown Rd	.50	30
Shannon Dr	ALBANY	Michael Rd	Lansing Dr	1.20	30
Society Ave (E)	ALBANY	Swift St	Maple St	1.20	30
Society Ave (W)	ALBANY	Washington St	Cleveland St	1.40	30
Somerset Dr	ALBANY	Gateway Ave	Doublegate Dr	.70	30
South St	ALBANY	Moultrie Rd	Dunes Ave	.60	30
Springfield Dr	ALBANY	Chateau Dr	Divine Dr	.70	30
St Andrews Dr	ALBANY	Gordon Ave	Joel Dr	.40	30
Stuart Ave	ALBANY	Palmyra Rd	Dawson Rd	2.30	35
Stuart Ave SCHOOL ZONE	ALBANY <i>Sherwood Elementary</i> SCHOOL DAYS ONLY	Redwood Ct	Elton St	.50	25
Sunny Ln	ALBANY	Heard Ave	Jefferies Ave	.40	30
Sunset Dr	ALBANY	Williams St	Radium Springs Rd	.80	30
Techwood Dr	ALBANY	Augusta Dr	Auburn Dr	.30	30
Thornton Dr	ALBANY	Broad Ave	Pearce Ave	.90	30
Tift Ave (E)	ALBANY	Swift St	Maple Ave	1.20	30
Tift Ave (W)	ALBANY	Washington St	Cleveland St	1.40	30
Tompkins Ave	ALBANY	Mock Rd	Pearce Ave	.60	30
Trowbridge Rd	ALBANY	Beattie Rd	Beattie Rd	1.00	30
Turnerfield Rd	ALBANY	Broad Ave	Clark Ave	.30	30
Turnerfield Rd	ALBANY	Clark Ave	Owens Ave	1.10	40

ROAD NAME	WITHIN THE CITY/TOWN LIMITS OF and/or SCHOOL NAME	FROM	TO	LENGTH IN MILES	SPEED LIMIT
Turnerfield Rd	ALBANY	Owens Ave	Turner Ave	.50	30
University Ave	ALBANY	Gordon Ave	Techwood Dr	.30	30
University Ave SCHOOL ZONE	ALBANY <i>West Town Elementary</i> SCHOOL DAYS ONLY	528 ft north of Colquitt Ave	528 ft south of Techwood Dr	.30	25
Valencia Dr	ALBANY	Gordon Ave	Ingleside Dr	.90	30
Vick St	ALBANY	Patrol Dr	Kirkland St	.50	30
Vintage Rd	ALBANY	Brierwood Dr	Georgetown Dr	.40	30
Waddell Ave	ALBANY	Slappey Blvd	Walnut St	.40	30
Ware St	ALBANY	Mitchell Ave	Dougherty Ave	.60	30
N Washington St	ALBANY	7 th Ave	US 19 Bypass Ramp	.50	30
N Washington St	ALBANY	Roosevelt Ave	7 th Ave	.90	35
N Washington St	ALBANY	W Broad Ave	Roosevelt Ave	.30	30
S Washington St	ALBANY	W Broad Ave	Cotton Ave	.60	30
S Washington St	ALBANY	Ebony Ln	Talifax Rd	.50	30
Webb St	ALBANY	Westgate Dr	Reeves Ln	.50	30
Wellington Dr	ALBANY	Old Dawson Rd	Dover Ln	.40	30
West Town Rd	ALBANY	Oakridge Dr	Centennial Ave	.80	45
West Town Rd	ALBANY	Centennial Ave	O'Kelly Ave	.30	35
Westgate Dr	ALBANY	Dawson Rd	Beattie Rd	1.80	35
Westover Blvd	ALBANY	Nottingham Way	Meredyth Dr	1.70	35
Westover Blvd	ALBANY	Meredyth Dr	2640 Ft. south of Oakridge Dr/ South Albany City Limits	4.90	45
Westover Blvd SCHOOL ZONE	ALBANY <i>Westover High</i> SCHOOL DAYS ONLY	Reeves Ln	300 ft. south of Partridge Dr	.30	25
Westwood Dr	ALBANY	Westgate Dr	Partridge Dr	1.10	30
Wexford Dr	ALBANY	Old Dawson Rd	Alberson Dr	1.20	30
Whippoorwill Rd	ALBANY	Pheasant Dr	Audubon Dr	.50	30
Whispering Pines Rd	ALBANY	Dawson Rd	Slappey Blvd	1.90	30
Whispering Pines Rd SCHOOL ZONE	ALBANY <i>Sherwood Elementary</i> SCHOOL DAYS ONLY	528 ft. west of Barnesdale Way	Murray Hill Ln	.30	25
Whisperwood St	ALBANY	Gillionville Rd	Saddleleaf Ave	.70	30
Whitney Ave	ALBANY	Slappey Blvd	Drexel St	1.40	30
Wicklow Rd	ALBANY	Westmeade Rd	Lansing Dr	.50	30
Williams St	ALBANY	Oakridge Dr	Cannon Ave	.50	30
Willie Pitts Jr Rd	ALBANY	Gordon Ave	Oakridge Dr	1.20	45
Wingate Ave	ALBANY	Mobile Ave	South St	.50	30
Winterwood Ave	ALBANY	Phillips Dr	Lockett Station Rd	1.40	30
Worth St	ALBANY	Mitchell Ave	Dougherty Ave	.50	30

SIGNS ARE TO BE INSTALLED BY THE CITY OF ALBANY

SCHOOL ZONE HOURS ARE EFFECTIVE

A.M. from 45 minutes prior to commencement to 15 minutes after commencement time
SCHOOL DAYS ONLY
Unless otherwise noted.

P.M. from 45 minutes prior to commencement to 15 minutes after commencement time
SCHOOL DAYS ONLY
Unless otherwise noted.

ALL LISTS AND PARTS IN CONFLICT WITH THIS LIST ARE HEREBY REPEALED.

Signature of Governing Authority:

Terothy Hubbard
Mayor

Tom Howard
City Council Members

James [Signature]
City Council Members

[Signature]
City Council Members

[Signature]
City Council Members

[Signature]
City Council Members

[Signature]
City Council Members

Sworn and Subscribed before me

This 11th day of September, 2018.

Suzanne Oberst
NOTARY PUBLIC, or Clerk